



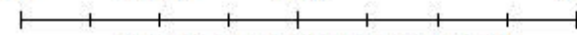
# Welcome to the Bass Brook Wildlife Management Area



## Legend

-  Bass Brook WMA
-  Walking Trails

0 0.125 0.25 0.5 Miles



This map may contain errors and estimations and is intended to show general locations of features for illustration purposes only. The boundary locations are not necessarily the result of a certified survey.



 DEPARTMENT OF NATURAL RESOURCES

This WMA is managed by  
DNR Area Wildlife  
1201 East Hwy 2  
Grand Rapids, MN 55744  
218/328-8860